
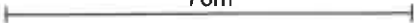
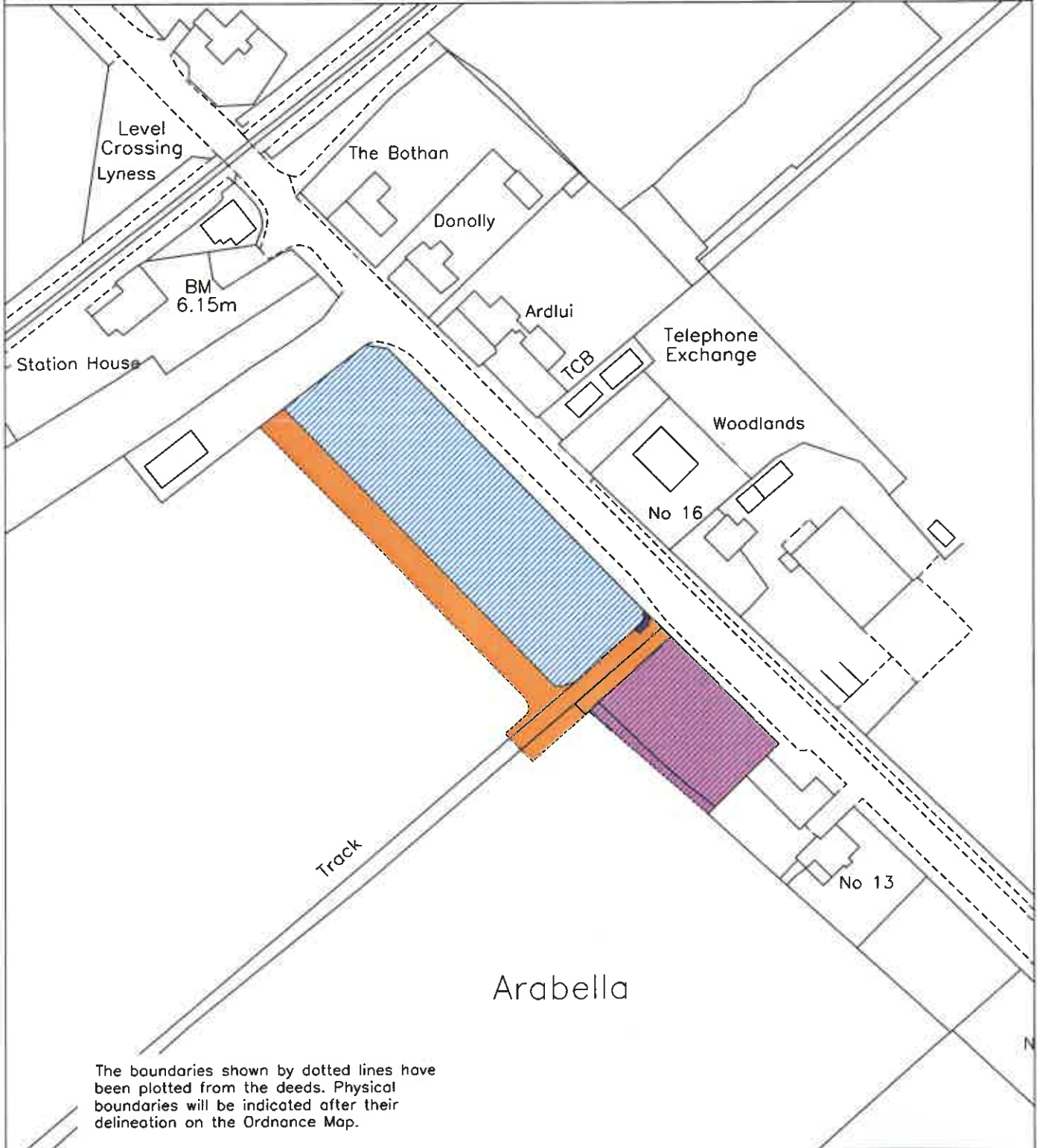
 LAND REGISTER OF SCOTLAND	Officer's ID / Date	TITLE NUMBER
	5220 8/9/2010	ROS8358
	ORDNANCE SURVEY NATIONAL GRID REFERENCE	70m 
	NH8076	Survey Scale 1/2500

CROWN COPYRIGHT © - This copy has been produced from the ROS Digital Mapping System on 23/09/2010 and was made with the authority of Ordnance Survey pursuant to Section 47 of the Copyright, Designs and Patents Act 1988. Unless that act provides a relevant exception to copyright, the copy must not be copied without the prior permission of the copyright owner.



The boundaries shown by dotted lines have been plotted from the deeds. Physical boundaries will be indicated after their delineation on the Ordnance Map.